

# **A66 Northern Trans-Pennine Project**

**Scheme 08: Cross Lanes to Rokeby**

**TR010062**

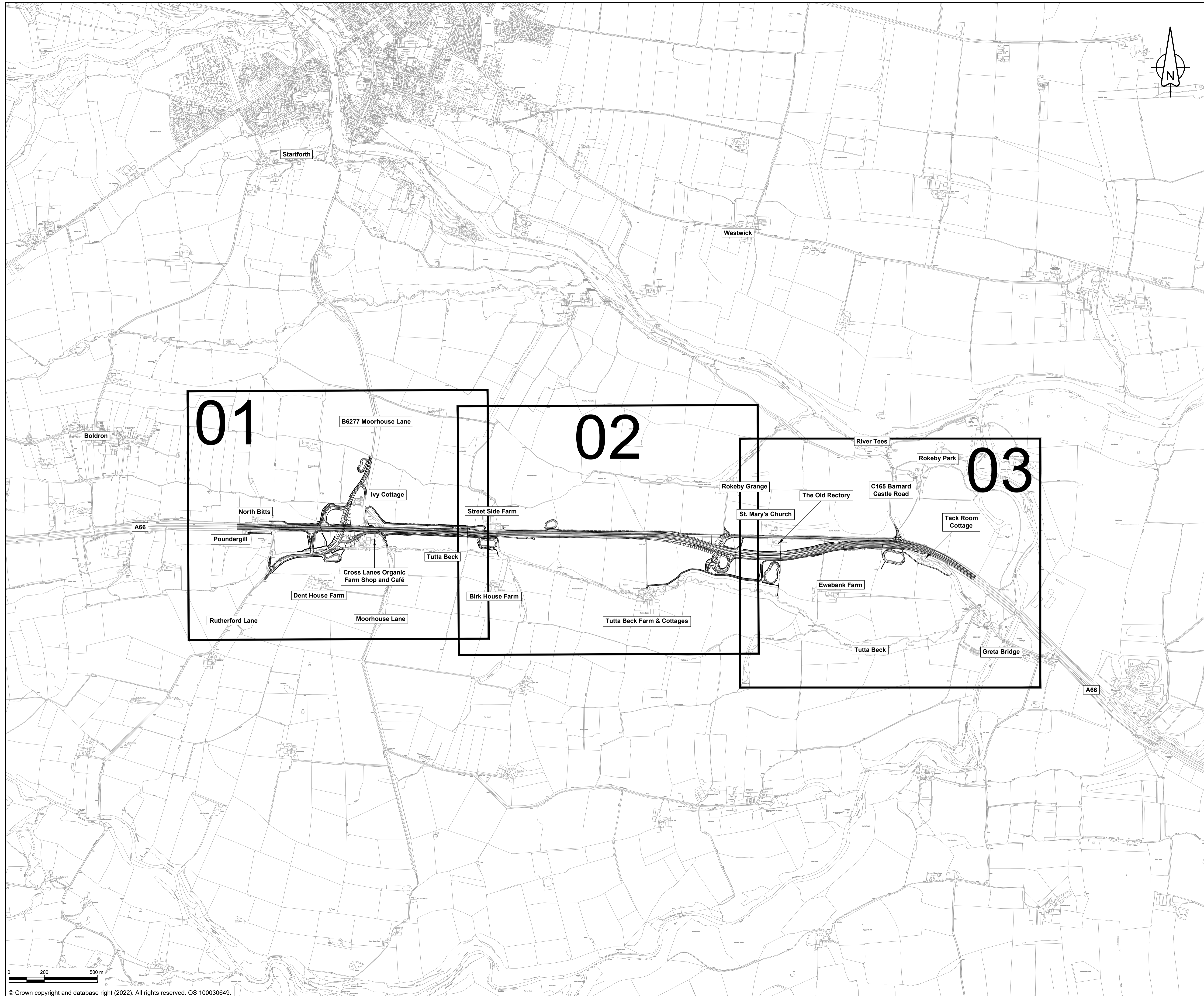
## **5.23 Traffic Regulation Measures (Speed Limits) Plans**

**APFP Regulations 5(2)(o)**


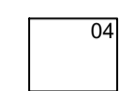

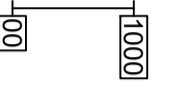
**Planning Act 2008**

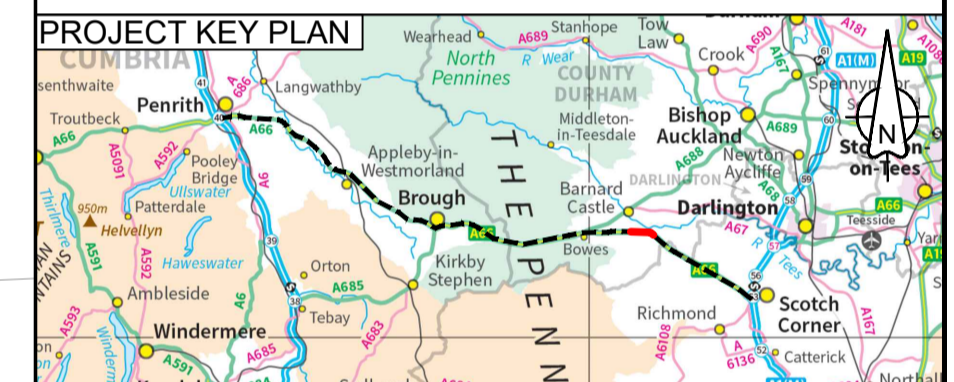
**Infrastructure Planning (Applications: Prescribed Forms and  
Procedure) Regulations 2009**

**June 2022**



**NOTES**  
 1. ALL DIMENSIONS ARE IN METRES UNLESS NOTED OTHERWISE

- KEY**
-  THE SCHEME (SHOWN FOR ILLUSTRATIVE PURPOSES ONLY)
  -  SHEET USED AS PART OF THIS DRAWING SERIES
  -  SHEET NOT USED AS PART OF THIS DRAWING SERIES
  -  CHAINAGE (MEASURED DISTANCE ALONG THE SCHEME LENGTH)



C01	For DCO Submission				
	RKIG	RKIG	AREM	THAL	SSCO
	01/06/22	01/06/22	08/06/22	08/06/22	08/06/22
Revision	Revision details				
	Created	Checked	Reviewed	Approved	Authorised
	dd/mm/yy	dd/mm/yy	dd/mm/yy	dd/mm/yy	dd/mm/yy

Purpose  
 DCO APPLICATION

PINS Reference Number  
 TR010062/APP/5.23

Client  
 3 Piccadilly Place  
 Manchester  
 M1 3BN



Project Name / Scheme Name  
 A66 Northern Trans-Pennine Project  
 Scheme 08  
 Cross Lanes to Rokeby

Drawing Title  
 (Traffic Regulation Measures  
 (Speed Limits) Plans  
 Regulation 5(2)(o)  
 Key Plan

Project Ref. No.	Stage	Scale	@
---	PCF3	1:10000	A1
		Dimensions	M

Drawing Number	Project	Originator	Volume
HE565627	- AMY	- HAC	-
S08	-DR-CH-	601500	
Location	Type	Role	Number

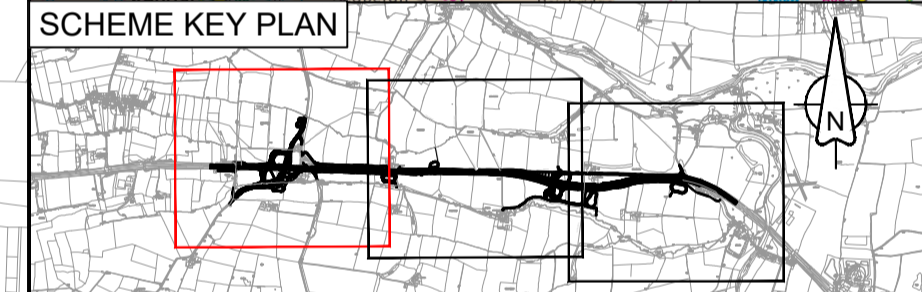
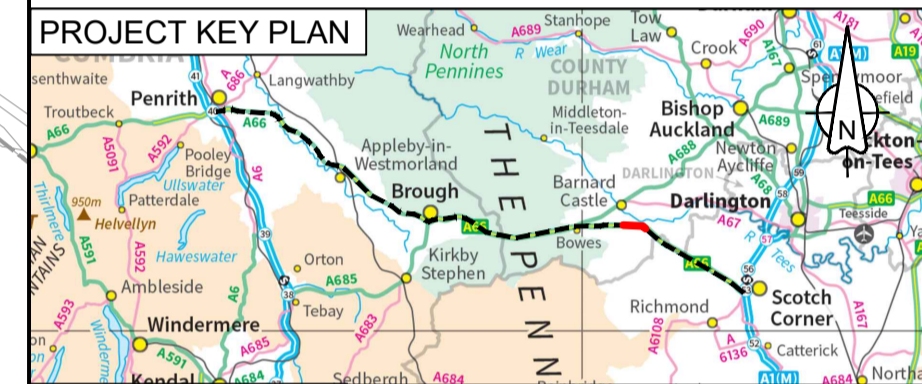
Suitability	Suitability Description	Revision
A	Approved for Stage Complete	C01



**NOTES**

- ALL DIMENSIONS ARE IN METRES UNLESS NOTED OTHERWISE.
- THESE TRAFFIC REGULATION MEASURES (SPEED LIMITS) PLANS SHOULD BE READ IN CONJUNCTION WITH OTHER PLANS AND APPLICATION DOCUMENTS, IN PARTICULAR THE DEVELOPMENT CONSENT ORDER SCHEDULE ENTITLED 'TRAFFIC REGULATION MEASURES, ETC' THE TRAFFIC REGULATION (CLEARWAYS AND PROHIBITIONS) PLANS, THE CLASSIFICATION OF ROADS PLAN AND THE DE-TRUNKING PLANS.

- KEY**
- THE SCHEME (SHOWN FOR ILLUSTRATIVE PURPOSE)
  - PROPOSED NATIONAL SPEED LIMIT ON DUAL CARRIAGEWAY AND SLIP ROADS (70MPH)
  - PROPOSED NATIONAL SPEED LIMIT ON SINGLE CARRIAGEWAY ROAD (60MPH)
  - EXISTING PUBLIC RIGHT OF WAY
  - PARISH BOUNDARY
  - CHAINAGE (MEASURED DISTANCE ALONG THE SCHEME LENGTH)



C01	For DCO Submission				
	RKIG	RKIG	AREM	THAL	SSCO
	01/06/22	01/06/22	08/06/22	08/06/22	08/06/22
Revision details					
Revision	Created	Checked	Reviewed	Approved	Authorised
	dd/mm/yy	dd/mm/yy	dd/mm/yy	dd/mm/yy	dd/mm/yy

Purpose: DCO APPLICATION

PINS Reference Number: TR010062/APP/5.23

Client: 3 Piccadilly Place, Manchester, M1 3BN



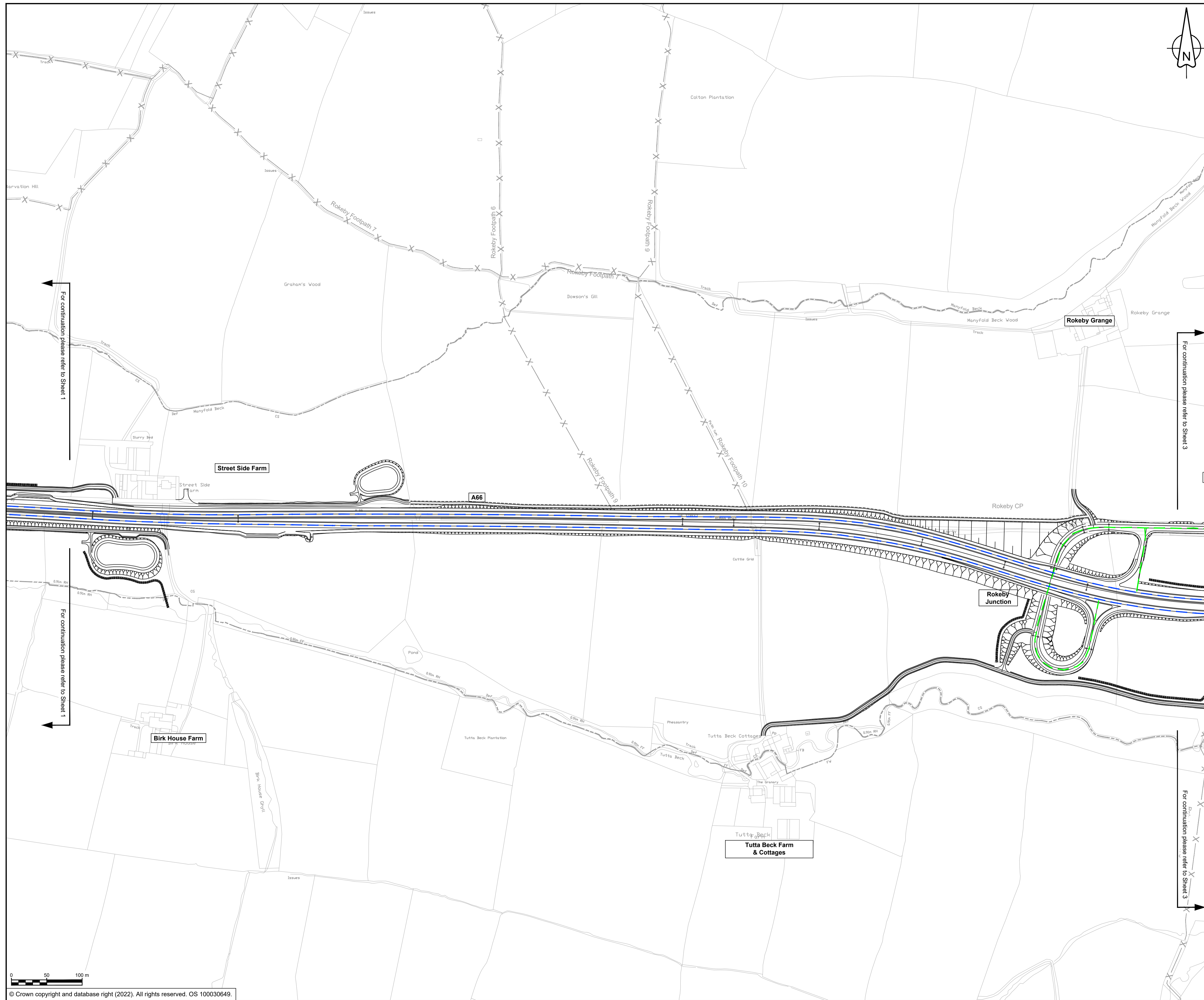
Project Name / Scheme Name: A66 Northern Trans-Pennine Project Scheme 08 Cross Lanes to Rokeby

Drawing Title: Traffic Regulation Measures (Speed Limits) Plans Regulation 5(2)(o) Sheet 1 of 3

Project Ref. No.	Stage	Scale	@
---	PCF3	1:2500	A1
		Dimensions	M

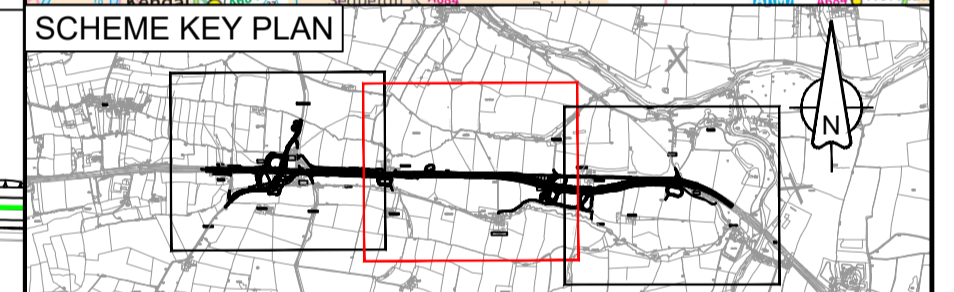
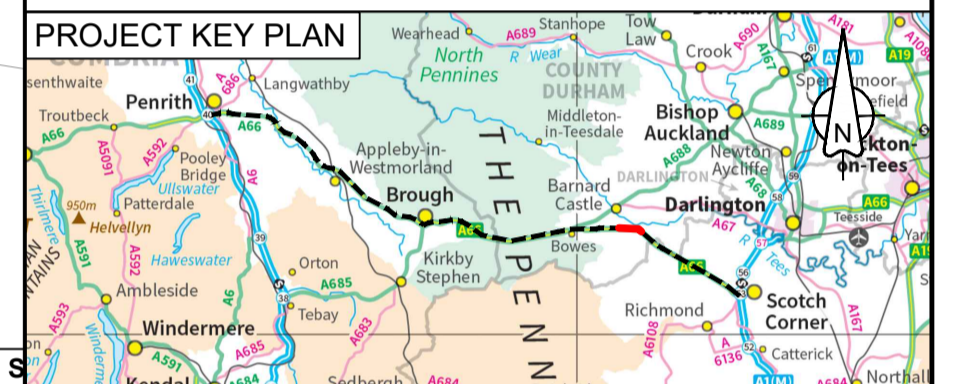
Drawing Number	Project	Originator	Volume
HE565627	- AMY	- HAC	-
S08	-DR-CH-	601501	
Location	Type	Role	Number

Suitability	Suitability Description	Revision
A	Approved for Stage Complete	C01



**NOTES**  
 1. ALL DIMENSIONS ARE IN METRES UNLESS NOTED OTHERWISE.  
 2. THESE TRAFFIC REGULATION MEASURES (SPEED LIMITS) PLANS SHOULD BE READ IN CONJUNCTION WITH OTHER PLANS AND APPLICATION DOCUMENTS, IN PARTICULAR THE DEVELOPMENT CONSENT ORDER SCHEDULE ENTITLED 'TRAFFIC REGULATION MEASURES, ETC' THE TRAFFIC REGULATION (CLEARWAYS AND PROHIBITIONS) PLANS, THE CLASSIFICATION OF ROADS PLAN AND THE DE-TRUNKING PLANS.

- KEY**
- THE SCHEME (SHOWN FOR ILLUSTRATIVE PURPOSE)
  - PROPOSED NATIONAL SPEED LIMIT ON DUAL CARRIAGEWAY AND SLIP ROADS (70MPH)
  - PROPOSED NATIONAL SPEED LIMIT ON SINGLE CARRIAGEWAY ROAD (60MPH)
  - EXISTING PUBLIC RIGHT OF WAY
  - PARISH BOUNDARY
  - CHAINAGE (MEASURED DISTANCE ALONG THE SCHEME LENGTH)



C01	For DCO Submission				
	RKIG	RKIG	AREM	THAL	SSCO
	01/06/22	01/06/22	08/06/22	08/06/22	08/06/22
Revision	Revision details				
	Created	Checked	Reviewed	Approved	Authorised
	dd/mm/yy	dd/mm/yy	dd/mm/yy	dd/mm/yy	dd/mm/yy

Purpose  
**DCO APPLICATION**

PINS Reference Number  
 TR010062/APP/5.23

Client  
 3 Piccadilly Place  
 Manchester  
 M1 3BN



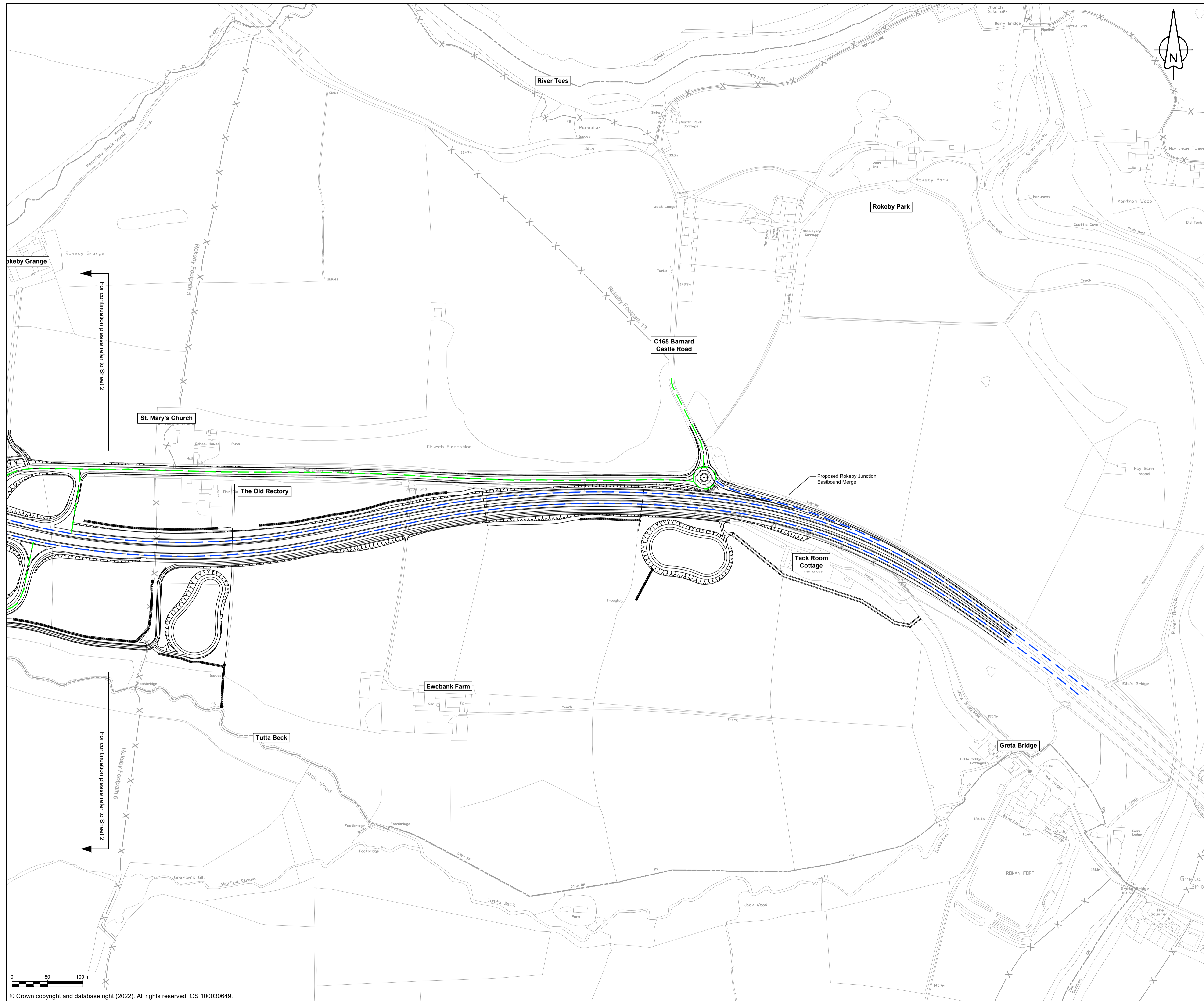
Project Name / Scheme Name  
**A66 Northern Trans-Pennine Project Scheme 08**  
**Cross Lanes to Rokeby**

Drawing Title  
**Traffic Regulation Measures (Speed Limits) Plans**  
**Regulation 5(2)(o)**  
**Sheet 2 of 3**

Project Ref. No.	Stage	Scale :	@ A1
---	PCF3	1:2500	
		Dimensions :	M

Drawing Number	Project	Originator	Volume
HE565627	- AMY	- HAC	-
S08	-DR-CH-	601502	
Location	Type	Role	Number

Suitability	Suitability Description	Revision
A	Approved for Stage Complete	C01

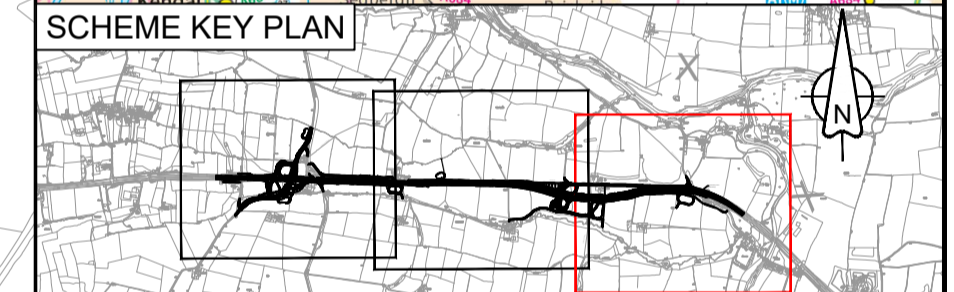
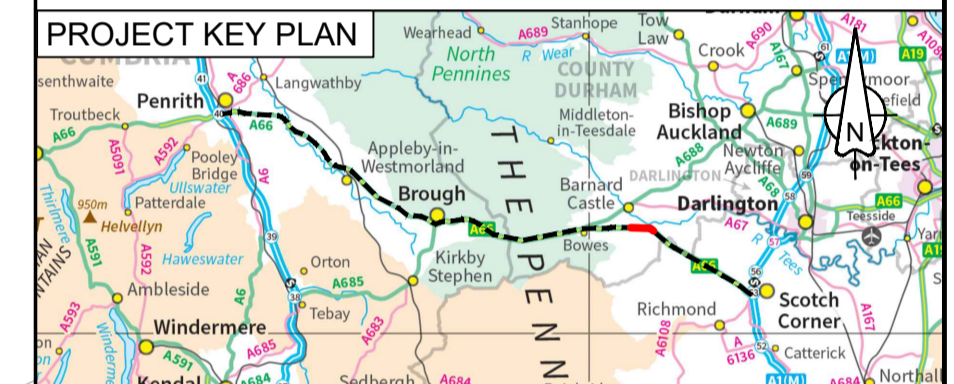


**NOTES**

1. ALL DIMENSIONS ARE IN METRES UNLESS NOTED OTHERWISE.
2. THESE TRAFFIC REGULATION MEASURES (SPEED LIMITS) PLANS SHOULD BE READ IN CONJUNCTION WITH OTHER PLANS AND APPLICATION DOCUMENTS, IN PARTICULAR THE DEVELOPMENT CONSENT ORDER SCHEDULE ENTITLED 'TRAFFIC REGULATION MEASURES, ETC' THE TRAFFIC REGULATION (CLEARWAYS AND PROHIBITIONS) PLANS, THE CLASSIFICATION OF ROADS PLAN AND THE DE-TRUNKING PLANS.

**KEY**

- THE SCHEME (SHOWN FOR ILLUSTRATIVE PURPOSE)
- PROPOSED NATIONAL SPEED LIMIT ON DUAL CARRIAGEWAY AND SLIP ROADS (70MPH)
- PROPOSED NATIONAL SPEED LIMIT ON SINGLE CARRIAGEWAY ROAD (60MPH)
- EXISTING PUBLIC RIGHT OF WAY
- PARISH BOUNDARY
- CHAINAGE (MEASURED DISTANCE ALONG THE SCHEME LENGTH)



C01	For DCO Submission				
	RKIG	RKIG	AREM	THAL	SSCO
	01/06/22	01/06/22	08/06/22	08/06/22	08/06/22
Revision details					
Revision	Created	Checked	Reviewed	Approved	Authorised
	dd/mm/yy	dd/mm/yy	dd/mm/yy	dd/mm/yy	dd/mm/yy

Purpose  
**DCO APPLICATION**

PINS Reference Number  
**TR010062/APP/5.23**

Client  
3 Piccadilly Place  
Manchester  
M1 3BN

Project Name / Scheme Name  
**A66 Northern Trans-Pennine Project  
Scheme 08  
Cross Lanes to Rokeby**

Drawing Title  
**Traffic Regulation Measures  
(Speed Limits) Plans  
Regulation 5(2)(o)  
Sheet 3 of 3**

Project Ref. No.	Stage	Scale	@ A1
---	PCF3	1:2500	
		Dimensions	M

Drawing Number  
Project | Originator | Volume |  
**HE565627 - AMY - HAC -**  
S08 -DR-CH- 601503  
Location | Type | Role | Number

Suitability	Suitability Description	Revision
A	Approved for Stage Complete	C01